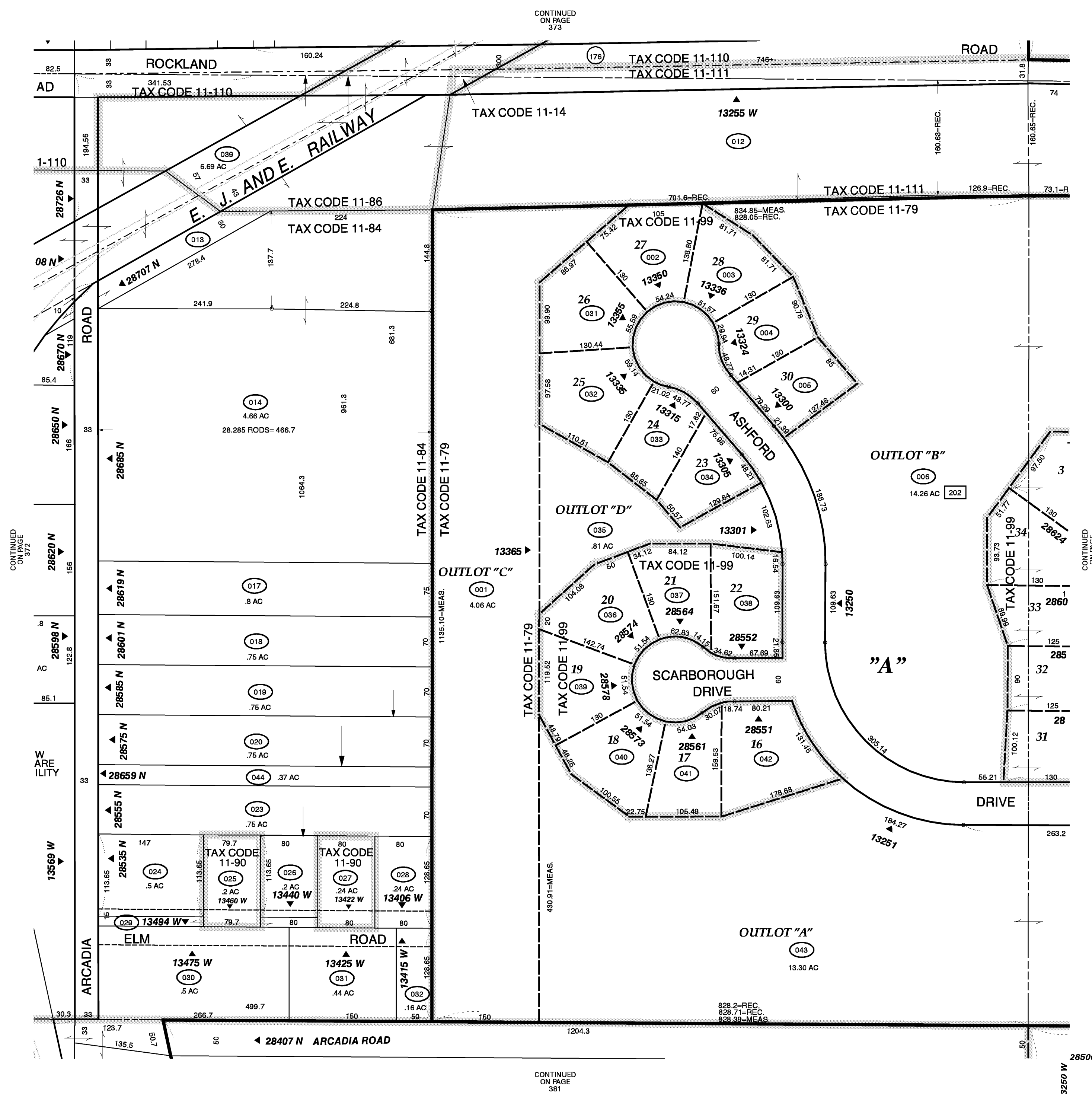
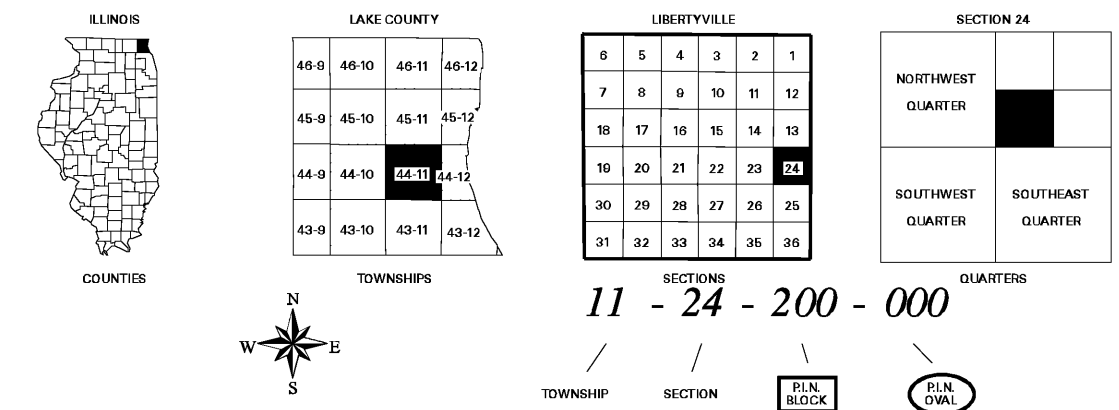


THE AREA SHOWN IS THE
SOUTHWEST 1/4 OF THE NORTHEAST 1/4
OF SECTION 24
TOWNSHIP 44 NORTH, RANGE 11 EAST



TAX CODES

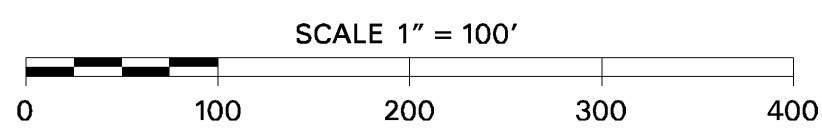
<p>TAX CODE 11-14 ELEMENTARY SCHOOL DISTRICT 72 HIGH SCHOOL DISTRICT 128 JUNIOR COLLEGE DISTRICT 532 NORTH SHORE SANITARY DISTRICT COOK MEMORIAL PUBLIC LIBRARY DISTRICT LIBERTYVILLE FIRE PROTECTION DISTRICT LAKE BLUFF MOSQUITO ABATEMENT DISTRICT</p>	<p>TAX CODE 11-79 ELEMENTARY SCHOOL DISTRICT 72 HIGH SCHOOL DISTRICT 128 JUNIOR COLLEGE DISTRICT 532 NORTH SHORE SANITARY DISTRICT COOK MEMORIAL PUBLIC LIBRARY DISTRICT LIBERTYVILLE FIRE PROTECTION DISTRICT VILLAGE OF GREEN OAKS</p>
<p>TAX CODE 11-84 ELEMENTARY SCHOOL DISTRICT 72 HIGH SCHOOL DISTRICT 128 JUNIOR COLLEGE DISTRICT 532 NORTH SHORE SANITARY DISTRICT COOK MEMORIAL PUBLIC LIBRARY DISTRICT LIBERTYVILLE FIRE PROTECTION DISTRICT CENTRAL LAKE COUNTY JOINT ACTION WATER AGENCY</p>	<p>TAX CODE 11-86 ELEMENTARY SCHOOL DISTRICT 72 HIGH SCHOOL DISTRICT 128 JUNIOR COLLEGE DISTRICT 532 NORTH SHORE SANITARY DISTRICT COOK MEMORIAL PUBLIC LIBRARY DISTRICT LIBERTYVILLE FIRE PROTECTION DISTRICT LAKE BLUFF MOSQUITO ABATEMENT DISTRICT CENTRAL LAKE COUNTY JOINT ACTION WATER AGENCY</p>
<p>TAX CODE 11-90 ELEMENTARY SCHOOL DISTRICT 72 HIGH SCHOOL DISTRICT 128 JUNIOR COLLEGE DISTRICT 532 COOK MEMORIAL PUBLIC LIBRARY DISTRICT LIBERTYVILLE FIRE PROTECTION DISTRICT CENTRAL LAKE COUNTY JOINT ACTION WATER AGENCY</p>	<p>TAX CODE 11-99 ELEMENTARY SCHOOL DISTRICT 72 HIGH SCHOOL DISTRICT 128 JUNIOR COLLEGE DISTRICT 532 NORTH SHORE SANITARY DISTRICT COOK MEMORIAL PUBLIC LIBRARY DISTRICT LIBERTYVILLE FIRE PROTECTION DISTRICT VILLAGE OF GREEN OAKS CENTRAL LAKE COUNTY JOINT ACTION WATER AGENCY</p>
<p>TAX CODE 11-110 ELEMENTARY SCHOOL DISTRICT 72 HIGH SCHOOL DISTRICT 128 JUNIOR COLLEGE DISTRICT 532 NORTH SHORE SANITARY DISTRICT COOK MEMORIAL PUBLIC LIBRARY DISTRICT LIBERTYVILLE FIRE PROTECTION DISTRICT VILLAGE OF GREEN OAKS LAKE BLUFF MOSQUITO ABATEMENT DISTRICT CENTRAL LAKE COUNTY JOINT ACTION WATER AGENCY</p>	<p>TAX CODE 11-111 ELEMENTARY SCHOOL DISTRICT 72 HIGH SCHOOL DISTRICT 128 JUNIOR COLLEGE DISTRICT 532 NORTH SHORE SANITARY DISTRICT COOK MEMORIAL PUBLIC LIBRARY DISTRICT LIBERTYVILLE FIRE PROTECTION DISTRICT VILLAGE OF GREEN OAKS LAKE BLUFF MOSQUITO ABATEMENT DISTRICT</p>

SUBDIVISION AND CONDOMINIUM LOCATION INDEX

LOCATION	SUBDIVISION NAME
"A"	PART OF GLENMORE WOODS SUBDIVISION

MAP REPRESENTATION

SECTION LINE	SUBDIVISION
QUARTER SECTION LINE	LOT LINES
QUARTER QUARTER LINE	ROAD CENTERLINE
QUARTER QUARTER QUARTER LINE	ROAD RIGHT-OF-WAY
PARCEL BOUNDARY	PRIVATE PROPERTY ROAD (INGRESS AND EGRESS)
SHORELINE	RAILROAD TRACK
CENTERLINE OF RIVER OR STREAM	TAX CODE



PREPARED BY: LAKE COUNTY GIS/MAPPING DIVISION
REVISED 18 NORTH COUNTY STREET
WAUKEGAN, ILLINOIS 60085
2007 (847) 377-2373